

REPUBLIC OF SERBIA
Statistical Office of the Republic of Serbia

ISBN 86-84433-49-1

Census of Population, Households and Dwellings 2002

POPULATION

EDUCATIONAL ATTAINMENT AND LITERACY

Data by municipalities

4

Belgrade, July 2003

CIP – Каталогизација у публикацији
Народна библиотека Србије, Београд

312.117-57.8(497.11)“2002”

POPULATION: Census of population,
households and dwellings 2002 4,
Educational Attainment and Literacy : data
by municipalities. - Belgrade: Republic
Statistical Office of the Serbia, 2006
(Belgrade: Republic Statistical Office of
Serbia). - 145 str. : graf. prikazi, tabele
; 29 cm

Na vrhu nasl. str.: Republic of Serbia. -
Na nasl. str. god. izdavanja: 2003. - Tiraž
- 100. - Str. 3: Preface / Zoran Jančić

ISBN 86-84433-49-1

а) Србија – Становништво – Образовна
структура – 2002 – Статистика
COBISS.SR-ID 132168460

Pursuant to the opinion by the Ministry for Science, Technology and Development of the Republic of Serbia,
no 413-00-428/2002-01 of 7 June 2002 this publication is general excise tax exempted.

PREFACE

In this book the Republic Statistical Office of Serbia announces the final Census results on educational attainment and literacy of the population of Central Serbia and autonomous region Vojvodina, according to the state on day March 31, 2002.

On the territory of autonomous region Kosovo and Metohia, the Census will be accomplished only when all necessary conditions for that will be acquired.

Data are shown by localities, municipalities and districts, according to the valid administrative-territorial state on day January 1, 2002.

In the first table review, besides data for City of Belgrade, data for locality Belgrade are also given separately, as a unique anatomic- geographical entirety, which parts enter in the territorial composition of ten municipalities of City of Belgrade, from which six municipalities (Vracar, Zvezdara, Novi Beograd, Rakovica, Savski Venac and Stari Grad) extend exclusively over some parts of the unique locality Belgrade.

Cumulative rows »urban« and »other« localities are also given, beginning with municipalities and until the highest territorial level.

Except through the books of the results of Census and other classical publications, the same data will be accessible to the widest circle of users on other media also (CD, INTERNET, etc).

Users of statistical data that want more detailed statistical data, as well as information on published publications and all activities of the Office, can obtain those data on the Internet address of the Republic Statistical Office of Serbia - www.statserb.sr.gov.yu

Belgrade, July 2003

Director,
Zoran Jančić

CONTENTS

Preface	3	District of Central Banat	26
Methodological explanations	9	Žitište	26
Chart: Share of illiterate people in the population by educational attainment	11	Zrenjanin	26
Graph: Population aged 15 years and over by educational attainment	13	Nova Crnja	26
Population aged 15 years and over by sex, educational attainment and literacy – Review for Republic of Serbia, Central Serbia, Vojvodina, City of Belgrade and Belgrade-locality	14	Novi Bečej	26
Population aged 10 years and over by sex, and illiterate population by age – Review for the Republic of Serbia, Central Serbia, Vojvodina, City of Belgrade and Belgrade-locality	16	Sečanj	26
1. Population aged 15 years and over by sex, educational attainment and literacy ...	18	District of North Banat	28
Republic of Serbia	18	Ada	28
Central Serbia	18	Kanjiža	28
Vojvodina	18	Kikinda	28
City of Belgrade	18	Novi Kneževac	28
Barajevo	18	Senta	28
Voždovac	18	Čoka	30
Vračar	20	District of South Banat	30
Grocka	20	Alibunar	30
Zvezdara	20	Bela Crkva	30
Zemun	20	Vršac	30
Lazarevac	20	Kovačica	30
Mladenovac	20	Kovin	32
Novi Beograd	22	Opovo	32
Obrenovac	22	Pančevo	32
Palilula	22	Plandište	32
Rakovica	22	District of West Bačka	32
Savski Venac	22	Apatin	32
Sopot	22	Kula	34
Stari Grad	24	Odžaci	34
Čukarica	24	Sombor	34
District of North Bačka	24	District of South Bačka	34
Bačka Topola	24	Bač	34
Mali Idoš	24	Bačka Palanka	34
Subotica	24	Bački Petrovac	36
		Beočin	36
		Bečej	36
		Vrbas	36
		Žabalj	36
		Novi Sad - city	36
		Srbobran	38
		Sremski Karlovci	38
		Temerin	38
		Titel	38
		District of Srem	38
		Indija	38
		Irig	40
		Pećinci	40
		Ruma	40
		Sremska Mitrovica	40
		Stara Pazova	40
		Šid	40

District of Mačva	42	Požega	60
Bogatić	42	Priboj	62
Vladimirci	42	Prijepolje	62
Koceljeva	42	Sjenica	62
Krupanj	42	Užice	62
Loznica	42	Čajetina	62
Ljubovija	44		
Mali Zvornik	44	District of Morava	62
Šabac	44	Gornji Milanovac	64
		Ivanjica	64
District of Kolubara	44	Lučani	64
Valjevo	44	Čačak	64
Lajkovac	44		
Ljig	46	District of Raška	64
Mionica	46	Vrnjačka Banja	64
Osečina	46	Kraljevo	66
Ub	46	Novi Pazar	66
		Raška	66
District of Danube	46	Tutin	66
Velika Plana	46		
Smederevo	48	District of Rasina	66
Smederevska Palanka	48	Aleksandrovac	66
		Brus	68
District of Braničevo	48	Varvarin	68
Veliko Gradište	48	Kruševac	68
Golubac	48	Trstenik	68
Žabari	48	Ćićevac	68
Žagubica	50		
Kučevo	50	District of Nišava	68
Malo Crniće	50	City of Niš	70
Petrovac	50	Niš	70
Požarevac	50	Niška Banja	70
		Aleksinac	70
District of Šumadija	50	Gadžin Han	70
Arandelovac	52	Doljevac	70
Batočina	52	Merošina	72
Knić	52	Ražanj	72
Kragujevac - city	52	Svrljig	72
Lapovo	52		
Rača	52	District of Toplica	72
Topola	54	Blace	72
		Žitorađa	72
District of Pomoravlje	54	Kuršumlija	74
Despotovac	54	Prokuplje	74
Jagodina	54		
Paraćin	54	District of Pirot	74
Rekovac	54	Babušnica	74
Svilajnac	56	Bela Palanka	74
Čuprija	56	Dimitrovgrad	74
		Pirot	76
District of Bor	56		
Bor	56	District of Jablanica	76
Kladovo	56	Bojnik	76
Majdanpek	56	Vlasotince	76
Negotin	58	Lebane	76
		Leskovac	76
District of Zaječar	58	Medveđa	78
Boljevac	58	Crna Trava	78
Zaječar	58		
Knjaževac	58	District of Pčinja	78
Sokobanja	58	Bosilegrad	78
		Bujanovac	78
District of Zlatibor	60	Vladičin Han	78
Arilje	60	Vranje	80
Bajina Bašta	60	Preševo	80
Kosjerić	60	Surdulica	80
Nova Varoš	60	Trgovište	80

2. Population aged 10 and over by sex, and illiterate population by age	82	Bečej	100
Republic of Serbia	82	Vrbas	100
Central Serbia	82	Žabalj	100
Vojvodina	82	Novi Sad - city	100
City of Belgrade	82	Srbobran	102
Barajevo	82	Sremski Karlovci	102
Voždovac	82	Temerin	102
Vračar	84	Titel	102
Grocka	84	District of Srem	102
Zvezdara	84	Indija	102
Zemun	84	Irig	104
Lazarevac	84	Pećinci	104
Mladenovac	84	Ruma	104
Novi Beograd	86	Sremska Mitrovica	104
Obrenovac	86	Stara Pazova	104
Palilula	86	Šid	104
Rakovica	86	District of Mačva	106
Savski Venac	86	Bogatić	106
Sopot	86	Vladimirci	106
Stari Grad	88	Koceljeva	106
Čukarica	88	Krupanj	106
District of North Bačka	88	Loznica	106
Bačka Topola	88	Ljubovija	108
Mali Idoš	88	Mali Zvornik	108
Subotica	88	Šabac	108
District of Central Banat	90	District of Kolubara	108
Žitište	90	Valjevo	108
Zrenjanin	90	Lajkovac	108
Nova Crnja	90	Ljig	110
Novi Bečej	90	Mionica	110
Sečanj	90	Osečina	110
District of North Banat	92	Ub	110
Ada	92	District of Danube	110
Kanjiža	92	Velika Plana	110
Kikinda	92	Smederevo	112
Novi Kneževac	92	Smederevska Palanka	112
Senta	92	District of Braničevo	112
Čoka	94	Veliko Gradište	112
District of South Banat	94	Golubac	112
Alibunar	94	Žabari	112
Bela Crkva	94	Žagubica	114
Vršac	94	Kučevo	114
Kovačica	94	Malo Crniće	114
Kovin	96	Petrovac	114
Opovo	96	Požarevac	114
Pančevo	96	District of Šumadija	114
Plandište	96	Arandelovac	116
District of West Bačka	96	Batočina	116
Apatin	96	Knić	116
Kula	98	Kragujevac - city	116
Odžaci	98	Lapovo	116
Sombor	98	Rača	116
District of South Bačka	98	Topola	118
Bač	98	District of Pomoravlje	118
Bačka Palanka	98	Despotovac	118
Bački Petrovac	100	Jagodina	118
Beočin	100	Paraćin	118
		Rekovac	118
		Svilajnac	120
		Čuprija	120

District of Bor	120	Trstenik	132
Bor	120	Ćičevac	132
Kladovo	120		
Majdanpek	120	District of Nišava	132
Negotin	122	City of Niš	134
		Niš	134
District of Zaječar	122	Niška Banja	134
Boljevac	122	Aleksinac	134
Zaječar	122	Gadžin Han	134
Knjaževac	122	Doljevac	134
Sokobanja	122	Merošina	136
		Ražanj	136
		Svrljig	136
District of Zlatibor	124		
Arilje	124	District of Toplica	136
Bajina Bašta	124	Blace	136
Kosjerić	124	Žitorađa	136
Nova Varoš	124	Kuršumlija	138
Požega	124	Prokuplje	138
Priboj	126		
Prijepolje	126	District of Pirot	138
Sjenica	126	Babušnica	138
Užice	126	Bela Palanka	138
Čajetina	126	Dimitrovgrad	138
		Pirot	140
District of Morava	126		
Gornji Milanovac	128	District of Jablanica	140
Ivanjica	128	Bojnik	140
Lučani	128	Vlasotince	140
Čačak	128	Lebane	140
		Leskovac	140
		Medveđa	142
		Crna Trava	142
District of Raška	128		
Vrnjačka Banja	128	District of Pčinja	142
Kraljevo	130	Bosilegrad	142
Novi Pazar	130	Bujanovac	142
Raška	130	Vladičin Han	142
Tutin	130	Vranje	144
		Preševo	144
District of Rasina	130	Surdulica	144
Aleksandrovac	130	Trgovište	144
Brus	132		
Varvarin	132	Annex	147

METHODOLOGICAL EXPLANATIONS

While using Census results, one should take care about that there is no total comparability of the definitions of permanent or total population in the Census 2002 and previous Censuses. In the Censuses year 1971, 1981 and 1991, besides population in the country, our citizens temporary working abroad are also included in the permanent population, as well as their family members that reside with them abroad.

According to the international recommendations, the Census 2002, except the population in the country, includes also our citizens that work or stay abroad shorter than a year, as well as foreign citizens that work or stay in our country as members of family, longer than a year.

As well as in the previous Census, in the Census 2002, data about educational attainment relate to the highest completed school or type of the school in which person has obtained the highest possible degree of education. Answer to the question about educational attainment has not been collected for pre-school children and pupils of primary schools. Persons that have not completed primary school were giving answers about the number of classes completed.

Methodological solving of the question about educational attainment is identical as solving in the Census 1991. Namely, on the question about highest school completed, the rank of completed school was encircled first and then persons wrote in the name of the school they completed.

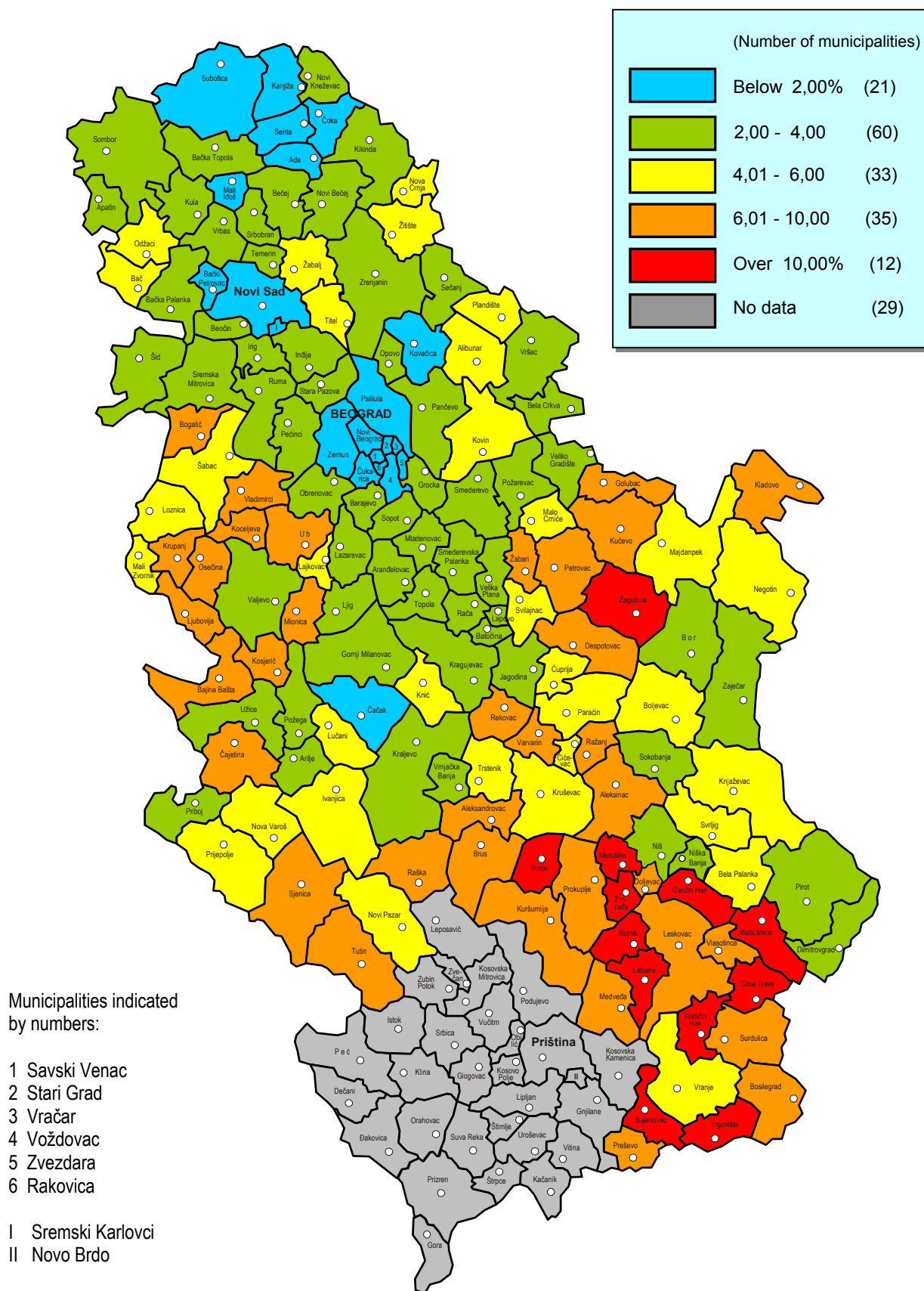
Data are entered into tables until the level of municipalities for all persons that have filled 15 years and over.

Comparability with data of the Census 1991 is been maintained, but one has to pay attention to more precise presentation of data about secondary education in the Census 2002. The secondary education consists of: skilled schools lasting two or three years, high schools, secondary skilled schools (lasting four and five years), secondary specialized training and schools for specialization after secondary education. While codifying the name of the highest school completed, the Code Book »The International Standard Classification of Education (ISCED 1997) is been used.

Besides data about educational attainment, data about literacy of the population are also shown in this book (on the level of municipalities) for all persons aged 10 years and over. Comparability with data of the Census 1991 is also maintained. Persons that finished more than three classes of primary school were considered to be literate. Also, persons that completed one of three classes of primary school, as well as persons without school that could write and read a short text on everyday life were also considered to be literate. Answer to the question on literacy was collected for all persons, except for pre-school children.

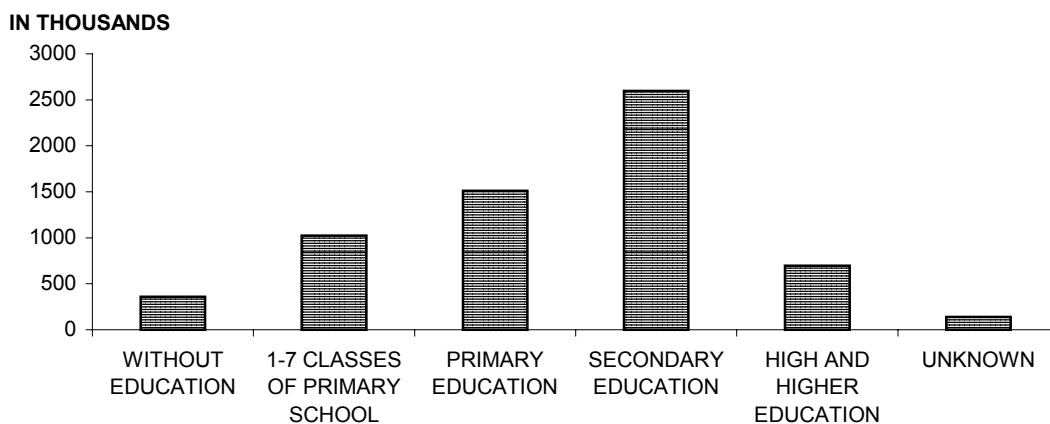
FINAL RESULTS OF THE CENSUS 2002

SHARE OF ILLITERATE POPULATION AMONG POPULATION AGED 10 AND OVER

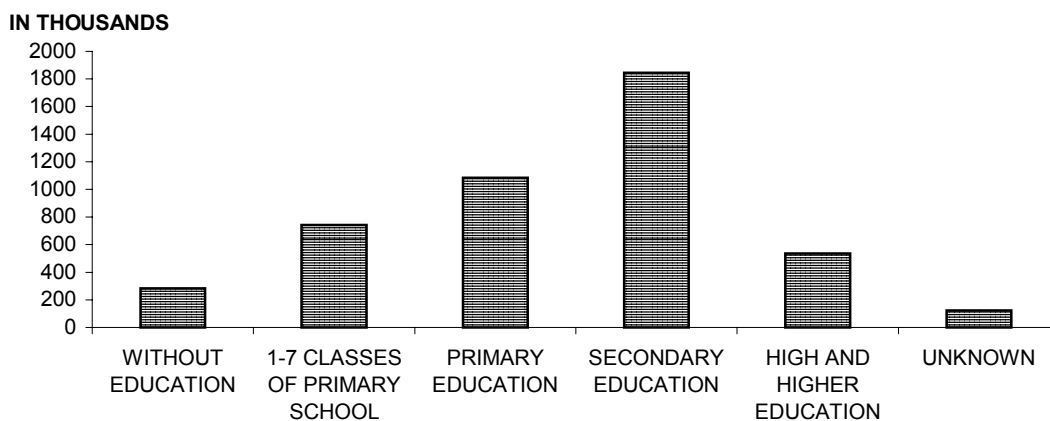


POPULATION AGED 15 AND OVER BY EDUCATIONAL ATTAINMENT

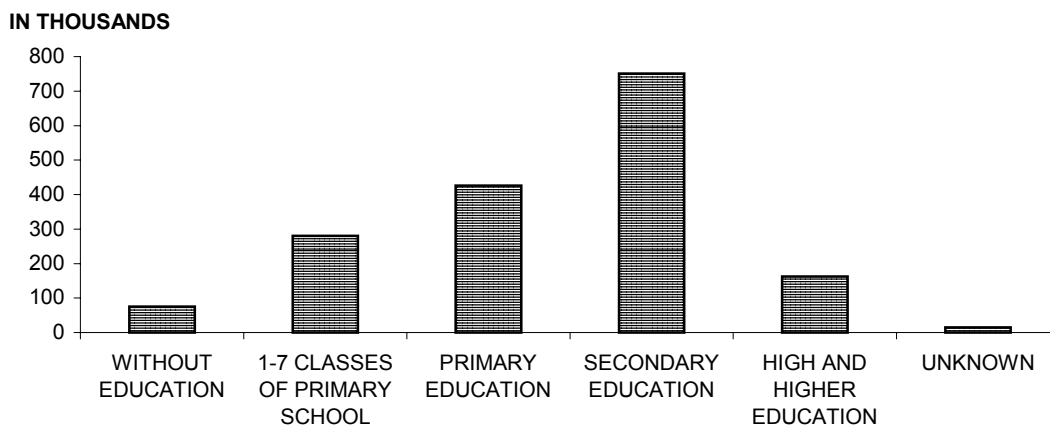
REPUBLIC OF SERBIA



CENTRAL SERBIA



VOJVODINA



POPULATION AGED 15 AND OVER BY SEX, EDUCATIONAL ATTAINMENT AND LITERACY
 Review for Republic of Serbia, Central Serbia, Vojvodina, City of Belgrade and Belgrade-locality

Part 1

	S E X	TOTAL	Without educational attainment		1-3 grade of primary school		4-7grade of primary school	Primary education
			all	illiterate	all	illiterate		
REPUBLIC OF SERBIA 1)	t	6321231	357552	227039	126127	2863	896847	1509462
	m	3041667	76995	33011	37517	774	374016	698692
	f	3279564	280557	194028	88610	2089	522831	810770
Urban	t	3566648	113481	56777	33013	877	251592	733390
	m	1682030	28816	8220	7333	215	76563	300755
	f	1884618	84665	48557	25680	662	175029	432635
Other	t	2754583	244071	170262	93114	1986	645255	776072
	m	1359637	48179	24791	30184	559	297453	397937
	f	1394946	195892	145471	62930	1427	347802	378135
Central Serbia	t	4611453	282175	184810	91401	2023	651184	1083898
	m	2222062	57417	25038	27013	481	282559	505863
	f	2389391	224758	159772	64388	1542	368625	578035
Urban	t	2592411	82864	41545	19882	559	156643	518713
	m	1222504	20788	5700	4007	129	46550	210830
	f	1369907	62076	35845	15875	430	110093	307883
Other	t	2019042	199311	143265	71519	1464	494541	565185
	m	999558	36629	19338	23006	352	236009	295033
	f	1019484	162682	123927	48513	1112	258532	270152
Vojvodina	t	1709778	75377	42229	34726	840	245663	425564
	m	819605	19578	7973	10504	293	91457	192829
	f	890173	55799	34256	24222	547	154206	232735
Urban	t	974237	30617	15232	13131	318	94949	214677
	m	459526	8028	2520	3326	86	30013	89925
	f	514711	22589	12712	9805	232	64936	124752
Other	t	735541	44760	26997	21595	522	150714	210887
	m	360079	11550	5453	7178	207	61444	102904
	f	375462	33210	21544	14417	315	89270	107983
City of Belgrade	t	1347199	37744	18413	9800	279	77525	251476
	m	630309	9802	2512	2092	62	24352	100850
	f	716890	27942	15901	7708	217	53173	150626
Urban	t	1100980	24299	10138	5237	184	43641	183986
	m	508317	7109	1446	907	43	10372	69045
	f	592663	17190	8692	4330	141	33269	114941
Other	t	246219	13445	8275	4563	95	33884	67490
	m	121992	2693	1066	1185	19	13980	31805
	f	124227	10752	7209	3378	76	19904	35685
Belgrade-locality	t	965826	19410	7429	3899	129	33211	152169
	m	443493	6025	1114	618	33	7024	55851
	f	522333	13385	6315	3281	96	26187	96318

1) See explanations in the Preface

POPULATION AGED 15 AND OVER BY SEX, EDUCATIONAL ATTAINMENT AND LITERACY
 Review for Republic of Serbia, Central Serbia, Vojvodina, City of Belgrade and Belgrade-locality

Part 2

	SEX	Secondary education						Higher education	High education	Unknown
		all	vocational schools lasting two or three years	secondary schools	vocational schools	secondary specialized training	schools for specialization			
REPUBLIC OF SERBIA 1)	t	2596348	787028	292204	1408272	72919	35925	285056	411944	137895
	m	1401683	552581	107251	676391	37441	28019	150188	223097	79479
	f	1194665	234447	184953	731881	35478	7906	134868	188847	58416
Urban	t	1754701	464466	241570	977704	45403	25558	226937	370320	83214
	m	905914	316124	87480	459974	22542	19794	118651	198567	45431
	f	848787	148342	154090	517730	22861	5764	108286	171753	37783
Other	t	841647	322562	50634	430568	27516	10367	58119	41624	54681
	m	495769	236457	19771	216417	14899	8225	31537	24530	34048
	f	345878	86105	30863	214151	12617	2142	26582	17094	20633
Central Serbia	t	1845166	502797	218484	1032654	60921	30310	211571	323348	122710
	m	989067	351109	82599	499951	31553	23855	113584	175840	70719
	f	856099	151688	135885	532703	29368	6455	97987	147508	51991
Urban	t	1271764	291765	184902	735346	37836	21915	172051	295478	75016
	m	649289	196394	68639	348339	18868	17049	91246	158990	40804
	f	622475	95371	116263	387007	18968	4866	80805	136488	34212
Other	t	573402	211032	33582	297308	23085	8395	39520	27870	47694
	m	339778	154715	13960	151612	12685	6806	22338	16850	29915
	f	233624	56317	19622	145696	10400	1589	17182	11020	17779
Vojvodina	t	751182	284231	73720	375618	11998	5615	73485	88596	15185
	m	412616	201472	24652	176440	5888	4164	36604	47257	8760
	f	338566	82759	49068	199178	6110	1451	36881	41339	6425
Urban	t	482937	172701	56668	242358	7567	3643	54886	74842	8198
	m	256625	119730	18841	111635	3674	2745	27405	39577	4627
	f	226312	52971	37827	130723	3893	898	27481	35265	3571
Other	t	268245	111530	17052	133260	4431	1972	18599	13754	6987
	m	155991	81742	5811	64805	2214	1419	9199	7680	4133
	f	112254	29788	11241	68455	2217	553	9400	6074	2854
City of Belgrade	t	668927	118751	101151	420599	16841	11585	91194	185417	25116
	m	335656	81258	35538	201763	8607	8490	47824	96401	13332
	f	333271	37493	65613	218836	8234	3095	43370	89016	11784
Urban	t	560371	91435	95203	349969	13934	9830	83671	179231	20544
	m	273563	60935	33584	164933	6975	7136	43825	92874	10622
	f	286808	30500	61619	185036	6959	2694	39846	86357	9922
Other	t	108556	27316	5948	70630	2907	1755	7523	6186	4572
	m	62093	20323	1954	36830	1632	1354	3999	3527	2710
	f	46463	6993	3994	33800	1275	401	3524	2659	1862
Belgrade-locality	t	489579	76477	88850	303492	12239	8521	77069	172066	18423
	m	235162	49882	31480	141616	6044	6140	40381	89019	9413
	f	254417	26595	57370	161876	6195	2381	36688	83047	9010

1) See explanations in the Preface

POPULATION AGED 10 AND OVER BY SEX AND ILLITERATE POPULATION BY AGE
 Review for Republic of Serbia, Central Serbia, Vojvodina, City of Belgrade and Belgrade-locality

Part 1

	S E X	TOTAL	ILLITERATE						
			all		10 - 14	15 - 19	20 - 24	25 - 29	30 - 34
			number of illiterate	participation in total (%)					
REPUBLIC OF SERBIA ¹⁾	t	6761061	232925	3.45	3023	3338	3146	2822	2865
	m	3267118	35271	1.08	1486	1617	1500	1279	1235
	f	3493943	197654	5.66	1537	1721	1646	1543	1630
Urban	t	3814331	59076	1.55	1422	1603	1454	1168	1142
	m	1808595	9096	0.50	661	716	614	477	421
	f	2005736	49980	2.49	761	887	840	691	721
Other	t	2946730	173849	5.90	1601	1735	1692	1654	1723
	m	1458523	26175	1.79	825	901	886	802	814
	f	1488207	147674	9.92	776	834	806	852	909
Central Serbia	t	4929487	188835	3.83	2002	2331	2215	1957	2020
	m	2385133	26484	1.11	965	1109	1014	873	852
	f	2544354	162351	6.38	1037	1222	1201	1084	1168
Urban	t	2773330	43159	1.56	1055	1259	1115	893	862
	m	1315013	6312	0.48	483	553	458	356	312
	f	1458317	36847	2.53	572	706	657	537	550
Other	t	2156157	145676	6.76	947	1072	1100	1064	1158
	m	1070120	20172	1.89	482	556	556	517	540
	f	1086037	125504	11.56	465	516	544	547	618
Vojvodina	t	1831574	44090	2.41	1021	1007	931	865	845
	m	881985	8787	1.00	521	508	486	406	383
	f	949589	35303	3.72	500	499	445	459	462
Urban	t	1041001	15917	1.53	367	344	339	275	280
	m	493582	2784	0.56	178	163	156	121	109
	f	547419	13133	2.40	189	181	183	154	171
Other	t	790573	28173	3.56	654	663	592	590	565
	m	388403	6003	1.55	343	345	330	285	274
	f	402170	22170	5.51	311	318	262	305	291
City of Belgrade	t	1431099	19204	1.34	512	559	494	390	336
	m	673397	2834	0.42	260	261	216	168	136
	f	757702	16370	2.16	252	298	278	222	200
Urban	t	1167083	10720	0.92	398	412	368	286	262
	m	542171	1687	0.31	198	181	159	117	101
	f	624912	9033	1.45	200	231	209	169	161
Other	t	264016	8484	3.21	114	147	126	104	74
	m	131226	1147	0.87	62	80	57	51	35
	f	132790	7337	5.53	52	67	69	53	39
Belgrade-locality	t	1021713	7906	0.77	348	353	316	234	220
	m	472109	1321	0.28	174	158	142	100	86
	f	549604	6585	1.20	174	195	174	134	134

1) See explanations in the Preface.

POPULATION AGED 10 AND OVER BY SEX AND ILLITERATE POPULATION BY AGE
 Review for Republic of Serbia, Central Serbia, Vojvodina, City of Belgrade and Belgrade-locality

Part 2

	S E X	ILLITERATE							unknown
		35 - 39	40 - 44	45 - 49	50 - 54	55 - 59	60 - 64	65 and over	
REPUBLIC OF SERBIA 1)	t	3287	4282	5481	5719	7103	15231	172738	3890
	m	1243	1566	1828	1631	1516	2266	17315	789
	f	2044	2716	3653	4088	5587	12965	155423	3101
Urban	t	1240	1592	1808	1723	2000	3906	39162	856
	m	404	476	526	446	362	544	3249	200
	f	836	1116	1282	1277	1638	3362	35913	656
Other	t	2047	2690	3673	3996	5103	11325	133576	3034
	m	839	1090	1302	1185	1154	1722	14066	589
	f	1208	1600	2371	2811	3949	9603	119510	2445
Central Serbia	t	2253	2939	3784	3937	4872	11239	145961	3325
	m	818	1032	1220	1121	1050	1644	14156	630
	f	1435	1907	2564	2816	3822	9595	131805	2695
Urban	t	927	1135	1232	1159	1242	2485	29161	634
	m	282	317	334	284	217	334	2249	133
	f	645	818	898	875	1025	2151	26912	501
Other	t	1326	1804	2552	2778	3630	8754	116800	2691
	m	536	715	886	837	833	1310	11907	497
	f	790	1089	1666	1941	2797	7444	104893	2194
Vojvodina	t	1034	1343	1697	1782	2231	3992	26777	565
	m	425	534	608	510	466	622	3159	159
	f	609	809	1089	1272	1765	3370	23618	406
Urban	t	313	457	576	564	758	1421	10001	222
	m	122	159	192	162	145	210	1000	67
	f	191	298	384	402	613	1211	9001	155
Other	t	721	886	1121	1218	1473	2571	16776	343
	m	303	375	416	348	321	412	2159	92
	f	418	511	705	870	1152	2159	14617	251
City of Belgrade	t	345	421	524	464	470	991	13444	254
	m	90	145	165	123	76	135	1013	46
	f	255	276	359	341	394	856	12431	208
Urban	t	252	296	322	295	263	564	6842	160
	m	64	93	94	77	41	78	450	34
	f	188	203	228	218	222	486	6392	126
Other	t	93	125	202	169	207	427	6602	94
	m	26	52	71	46	35	57	563	12
	f	67	73	131	123	172	370	6039	82
Belgrade-locality	t	205	221	234	206	189	390	4866	124
	m	53	74	65	57	28	54	301	29
	f	152	147	169	149	161	336	4565	95

1) See explanations in the Preface.

1. POPULATION AGED 15 AND OVER BY SEX, EDUCATIONAL ATTAINMENT AND LITERACY

Part 1

	SEX	TOTAL	Without educational attainment		1-3 grade of primary school		4-7 grade of primary school	Primary education
			all	illiterate	all	illiterate		
REPUBLIC OF SERBIA 1)	t	6321231	357552	227039	126127	2863	896847	1509462
	m	3041667	76995	33011	37517	774	374016	698692
	f	3279564	280557	194028	88610	2089	522831	810770
Urban	t	3566648	113481	56777	33013	877	251592	733390
	m	1682030	28816	8220	7333	215	76563	300755
	f	1884618	84665	48557	25680	662	175029	432635
Other	t	2754583	244071	170262	93114	1986	645255	776072
	m	1359637	48179	24791	30184	559	297453	397937
	f	1394946	195892	145471	62930	1427	347802	378135
Central Serbia	t	4611453	282175	184810	91401	2023	651184	1083898
	m	2222062	57417	25038	27013	481	282559	505863
	f	2389391	224758	159772	64388	1542	368625	578035
Urban	t	2592411	82864	41545	19882	559	156643	518713
	m	1222504	20788	5700	4007	129	46550	210830
	f	1369907	62076	35845	15875	430	110093	307883
Other	t	2019042	199311	143265	71519	1464	494541	565185
	m	999558	36629	19338	23006	352	236009	295033
	f	1019484	162682	123927	48513	1112	258532	270152
Vojvodina	t	1709778	75377	42229	34726	840	245663	425564
	m	819605	19578	7973	10504	293	91457	192829
	f	890173	55799	34256	24222	547	154206	232735
Urban	t	974237	30617	15232	13131	318	94949	214677
	m	459526	8028	2520	3326	86	30013	89925
	f	514711	22589	12712	9805	232	64936	124752
Other	t	735541	44760	26997	21595	522	150714	210887
	m	360079	11550	5453	7178	207	61444	102904
	f	375462	33210	21544	14417	315	89270	107983
City of Belgrade	t	1347199	37744	18413	9800	279	77525	251476
	m	630309	9802	2512	2092	62	24352	100850
	f	716890	27942	15901	7708	217	53173	150626
Urban	t	1100980	24299	10138	5237	184	43641	183986
	m	508317	7109	1446	907	43	10372	69045
	f	592663	17190	8692	4330	141	33269	114941
Other	t	246219	13445	8275	4563	95	33884	67490
	m	121992	2693	1066	1185	19	13980	31805
	f	124227	10752	7209	3378	76	19904	35685
Barajevo	t	20969	1063	622	404	9	2965	5389
	m	10406	193	61	69	1	1203	2562
	f	10563	870	561	335	8	1762	2827
Urban	t	-	-	-	-	-	-	-
	m	-	-	-	-	-	-	-
	f	-	-	-	-	-	-	-
Other	t	20969	1063	622	404	9	2965	5389
	m	10406	193	61	69	1	1203	2562
	f	10563	870	561	335	8	1762	2827
Voždovac	t	130606	3158	1320	715	18	5614	22535
	m	60341	814	139	121	3	1409	8452
	f	70265	2344	1181	594	15	4205	14083
Urban	t	119901	2446	890	541	14	4488	19541
	m	55066	700	105	85	3	991	7102
	f	64835	1746	785	456	11	3497	12439
Other	t	10705	712	430	174	4	1126	2994
	m	5275	114	34	36	-	418	1350
	f	5430	598	396	138	4	708	1644

1) See explanations in the Preface

1. POPULATION AGED 15 AND OVER BY SEX, EDUCATIONAL ATTAINMENT AND LITERACY

Part 2

	SEX	Secondary education						Higher education	High education	Unknown
		all	vocational schools lasting two or three years	secondary schools	vocational schools	secondary specialized training	schools for specialization			
REPUBLIC OF SERBIA 1)	t	2596348	787028	292204	1408272	72919	35925	285056	411944	137895
	m	1401683	552581	107251	676391	37441	28019	150188	223097	79479
	f	1194665	234447	184953	731881	35478	7906	134868	188847	58416
Urban	t	1754701	464466	241570	977704	45403	25558	226937	370320	83214
	m	905914	316124	87480	459974	22542	19794	118651	198567	45431
	f	848787	148342	154090	517730	22861	5764	108286	171753	37783
Other	t	841647	322562	50634	430568	27516	10367	58119	41624	54681
	m	495769	236457	19771	216417	14899	8225	31537	24530	34048
	f	345878	86105	30863	214151	12617	2142	26582	17094	20633
Central Serbia	t	1845166	502797	218484	1032654	60921	30310	211571	323348	122710
	m	989067	351109	82599	499951	31553	23855	113584	175840	70719
	f	856099	151688	135885	532703	29368	6455	97987	147508	51991
Urban	t	1271764	291765	184902	735346	37836	21915	172051	295478	75016
	m	649289	196394	68639	348339	18868	17049	91246	158990	40804
	f	622475	95371	116263	387007	18968	4866	80805	136488	34212
Other	t	573402	211032	33582	297308	23085	8395	39520	27870	47694
	m	339778	154715	13960	151612	12685	6806	22338	16850	29915
	f	233624	56317	19622	145696	10400	1589	17182	11020	17779
Vojvodina	t	751182	284231	73720	375618	11998	5615	73485	88596	15185
	m	412616	201472	24652	176440	5888	4164	36604	47257	8760
	f	338566	82759	49068	199178	6110	1451	36881	41339	6425
Urban	t	482937	172701	56668	242358	7567	3643	54886	74842	8198
	m	256625	119730	18841	111635	3674	2745	27405	39577	4627
	f	226312	52971	37827	130723	3893	898	27481	35265	3571
Other	t	268245	111530	17052	133260	4431	1972	18599	13754	6987
	m	155991	81742	5811	64805	2214	1419	9199	7680	4133
	f	112254	29788	11241	68455	2217	553	9400	6074	2854
City of Belgrade	t	668927	118751	101151	420599	16841	11585	91194	185417	25116
	m	335656	81258	35538	201763	8607	8490	47824	96401	13332
	f	333271	37493	65613	218836	8234	3095	43370	89016	11784
Urban	t	560371	91435	95203	349969	13934	9830	83671	179231	20544
	m	273563	60935	33584	164933	6975	7136	43825	92874	10622
	f	286808	30500	61619	185036	6959	2694	39846	86357	9922
Other	t	108556	27316	5948	70630	2907	1755	7523	6186	4572
	m	62093	20323	1954	36830	1632	1354	3999	3527	2710
	f	46463	6993	3994	33800	1275	401	3524	2659	1862
Barajevo	t	9557	2236	497	6368	328	128	680	520	391
	m	5426	1578	183	3416	146	103	389	336	228
	f	4131	658	314	2952	182	25	291	184	163
Urban	t	-	-	-	-	-	-	-	-	-
	m	-	-	-	-	-	-	-	-	-
	f	-	-	-	-	-	-	-	-	-
Other	t	9557	2236	497	6368	328	128	680	520	391
	m	5426	1578	183	3416	146	103	389	336	228
	f	4131	658	314	2952	182	25	291	184	163
Voždovac	t	66772	16447	10834	35351	2991	1149	9205	18999	3608
	m	33041	9793	3959	17065	1451	773	4877	9774	1853
	f	33731	6654	6875	18286	1540	376	4328	9225	1755
Urban	t	62104	14537	10638	33085	2757	1087	8920	18754	3107
	m	30303	8518	3893	15839	1331	722	4696	9639	1550
	f	31801	6019	6745	17246	1426	365	4224	9115	1557
Other	t	4668	1910	196	2266	234	62	285	245	501
	m	2738	1275	66	1226	120	51	181	135	303
	f	1930	635	130	1040	114	11	104	110	198

1) See explanations in the Preface