

REPUBLIC OF SERBIA
Statistical Office of the Republic of Serbia

ISBN 86-84433-52-1

2002 Census of Population, Households and Dwellings

POPULATION

SEX AND AGE
Data by localities

2

Belgrade, March 2003

CIP – Каталогизација у публикацији
Народна библиотека Србије, Београд

312.117(497.11)“2002”

POPULATION: 2002 Census of population,
households and dwellings, 2, Sex an Age :
data by localities. - Belgrade:
Statistical Office of the Republic
Serbia, 2006 (Belgrade: Statistical
Office of the Republic of Serbia). - 565
str. : graf. prikazi, tabele; 30 cm

Na vrhu nasl. str.: Republic of Serbia. -
Na nasl. str. god. izdavanja: 2003. - Tiraž
- 100. - Str. 3: Preface / Zoran Jančić

ISBN 86-84433-52-1

а) Србија – Становништво – Старосна
структура – 2002 – Статистика
COBISS.SR-ID 132163852

Pursuant to the opinion by the Ministry for Science, Technology and Development of the Republic of Serbia,
no 413-00-428/2002-01 of 7 June 2002 this publication is general excise tax exempted.

PREFACE

In this book the Statistical Office of the Republic of Serbia announces the final Census data on sex and age of the population of the central Serbia and the Autonomous Province of Vojvodina, according to the state as of day 31 March 2002.

On the territory of the Autonomous Province of Kosovo and Metohia, the Census will be accomplished only when all necessary conditions will be fulfilled.

The data are shown according to localities, municipalities and districts, relative to the valid administrative-territorial state on 1 January 2002.

In the first table review, apart from the data for the City of Belgrade, the data for the locality of Belgrade are also given separately, as a unique anantropous-geographical entity, the parts of which are comprised in the territorial composition of ten municipalities of the City of Belgrade, of which six municipalities (Vračar, Zvezdara, Novi Beograd, Rakovica, Savski Venac and Stari Grad) extend exclusively over the parts of the unique locality of Belgrade.

All urban municipalities are designated with the sign "u" that divides them from "other" localities. Also, all data are distributed according to the type of locality, or cumulative rows "urban" and "other" are given, starting from municipalities to the highest territorial level.

Along with the books of Census data and other publications, the respective data will be accessible to the widest circle of users through other media also (CD, INTERNET, etc).

Belgrade, March 2003

Director,
Zoran Jancic

CONTENTS

<p>Preface 3</p> <p>Methodological explanations 7</p> <p>Charts: Demographic age, by communities..... 8</p> <p>Graph: Population by age and sex, 1971,1981, 1991 and 2002 Censuses 11</p> <p>Population by age and sex – Review: Republic of Serbia, Central Serbia, Vojvodina, City of Belgrade and Belgrade-locality..... 14</p> <p>Population by age and sex..... 18</p> <p>Republic of Serbia..... 18</p> <p>Central Serbia 18</p> <p>Vojvodina 18</p> <p>City of Belgrade..... 18</p> <p>Barajevo 18</p> <p>Voždovac 20</p> <p>Vračar 22</p> <p>Grocka 22</p> <p>Zvezdara 24</p> <p>Zemun 24</p> <p>Lazarevac 26</p> <p>Mladenovac 30</p> <p>Novi Beograd 32</p> <p>Obrenovac 32</p> <p>Palilula 36</p> <p>Rakovica 36</p> <p>Savski Venac 38</p> <p>Sopot 38</p> <p>Stari Grad 40</p> <p>Čukarica 40</p> <p>North Backa District..... 42</p> <p>Bačka Topola 42</p> <p>Mali Iđoš 44</p> <p>Subotica 46</p> <p>Central Banat District 48</p> <p>Žitište 48</p> <p>Zrenjanin 50</p> <p>Nova Crnja 52</p> <p>Novi Bečej 54</p> <p>Sečanj 54</p> <p>North Banat District 56</p> <p>Ada 56</p> <p>Kanjža 56</p> <p>Kikinda 58</p> <p>Novi Kneževac 60</p> <p>Senta 60</p> <p>Čoka 62</p>	<p>South Banat District 62</p> <p>Alibunar 64</p> <p>Bela Crkva 64</p> <p>Vršac 66</p> <p>Kovačica 70</p> <p>Kovin 70</p> <p>Opovo 72</p> <p>Pančevo 72</p> <p>Plandište 74</p> <p>West Bačka District 76</p> <p>Apatin 76</p> <p>Kula 76</p> <p>Odžaci 78</p> <p>Sombor 80</p> <p>South Bačka District 82</p> <p>Bač 82</p> <p>Bačka Palanka 82</p> <p>Bački Petrovac 84</p> <p>Beočin 86</p> <p>Bečej 86</p> <p>Vrbas 88</p> <p>Žabalj 88</p> <p>Novi Sad - city 90</p> <p>Srbobran 92</p> <p>Sremski Karlovci 92</p> <p>Temerin 92</p> <p>Titel 92</p> <p>Srem District 94</p> <p>Indija 94</p> <p>Irig 96</p> <p>Pećinci 98</p> <p>Ruma 100</p> <p>Sremska Mitrovica 102</p> <p>Stara Pazova 104</p> <p>Šid 106</p> <p>Mačva District 108</p> <p>Bogatić 108</p> <p>Vladimirci 110</p> <p>Koceljeva 114</p> <p>Krupanj 116</p> <p>Loznica 118</p> <p>Ljubovija 124</p> <p>Mali Zvornik 128</p> <p>Šabac 128</p> <p>Kolubara District 134</p> <p>Valjevo 134</p> <p>Lajkovac 142</p> <p>Ljig 146</p> <p>Mionica 148</p> <p>Osečina 152</p> <p>Ub 154</p>
--	---

Danube District	160	Raška District	332
Velika Plana	160	Vrnjačka Banja	334
Smederevo	162	Kraljevo	336
Smederevska Palanka	164	Novi Pazar	344
Braničevo District	166	Raška	356
Veliko Gradište	166	Tutin	362
Golubac	170	Rasina District	372
Žabari	172	Aleksandrovac	372
Žagubica	174	Brus	378
Kučevo	176	Varvarin	384
Malo Crniće	180	Kruševac	386
Petrovac	182	Trstenik	396
Požarevac	186	Čičevac	402
Šumadija District	190	Nišava District	404
Arandjelovac	190	City of Niš	404
Batočina	192	Niš	404
Knić	194	Niška Banja	410
Kragujevac - city	198	Aleksinac	412
Lapovo	204	Gadžin Han	420
Rača	204	Doljevac	424
Topola	206	Merošina	426
Pomoravlje District	210	Ražanj	428
Despotovac	210	Svrljig	432
Jagodina	214	Toplica District	436
Paraćin	220	Blace	436
Rekovac	224	Žitorađa	440
Svilajnac	226	Kuršumlija	444
Čuprija	230	Prokuplje	454
Bor District	232	Pirot District	464
Bor	232	Babušnica	464
Kladovo	234	Bela Palanka	470
Majdanpek	236	Dimitrovgrad	476
Negotin	238	Pirot	480
Zaječar District	242	Jablanica District	488
Boljevac	242	Bojnik	488
Zaječar	246	Vlasotince	492
Knjaževac	250	Lebane	498
Sokobanja	258	Leskovac	502
Zlatibor District	262	Medveđa	516
Arilje	262	Crna Trava	522
Bajina Bašta	264	Pčinja District	524
Kosjerić	268	Bosilegrad	524
Nova Varoš	272	Bujanovac	528
Požega	276	Vladičin Han	534
Priboj	280	Vranje	540
Prijepolje	284	Preševo	552
Sjenica	292	Surdulica	556
Užice	302	Trgovište	560
Čajetina	308	Annex - Enumeration forms	567
Morava District	310		
Gornji Milanovac	310		
Ivanjica	318		
Lučani	322		
Čačak	326		

METHODOLOGICAL EXPLANATIONS

While using the census data, it should be noted that there is no total comparability of definitions of permanent or total population between the 2002 Census and earlier censuses. In the Censuses of 1971, 1981 and 1991, apart from the population in the country, the Yugoslav citizens temporarily working abroad, as well as the family members residing with them were included in the permanent population.

According to the international recommendations, in the 2002 Census, along with the population in the country, in the composition of permanent population comprised are the Yugoslav citizens staying abroad for less than a year, as well as the foreign citizens that work or stay in our country as family members for a period longer than a year.

As in the previous Censuses, in the 2002 Census the data on age are shown by whole years of life and for children under one year of age, by whole months. So, for example, a person that was 34 years and 11 months old in the moment of census was classified into the age group 30-34 years, but if he/she had been over 35, he/she would have been in the age group 35-39 years.

According to the data on this feature, some very important groups of population are specified: pre-school children (under the age of 7 or from 0-6 years), school children (from 7-14 years of age), working-age population (men, from 15-64 and women, from 15-59 years), female fertile population (15-49 years of age), minor population (0-17 years of age), adults (aged 18 and over), etc.

The data on age (as in the 1991 Census) are obtained by referring to personal identification number of citizens, with the first seven numbers relative to the date of birth (day, month and year).

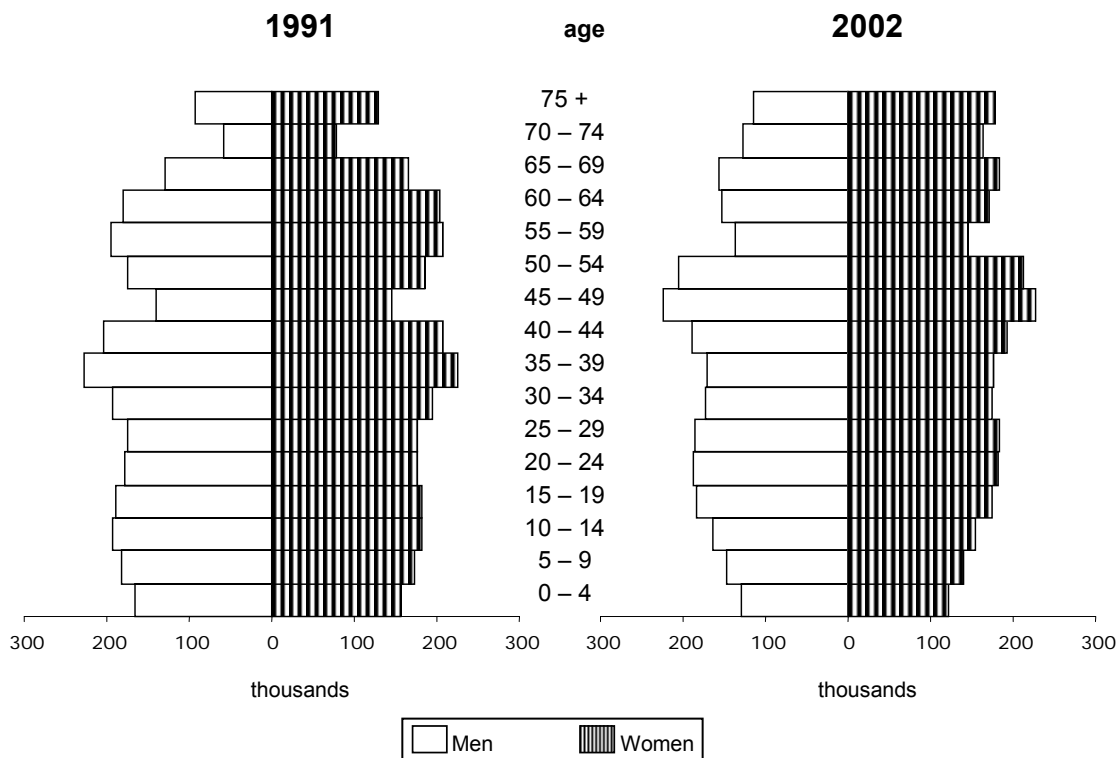
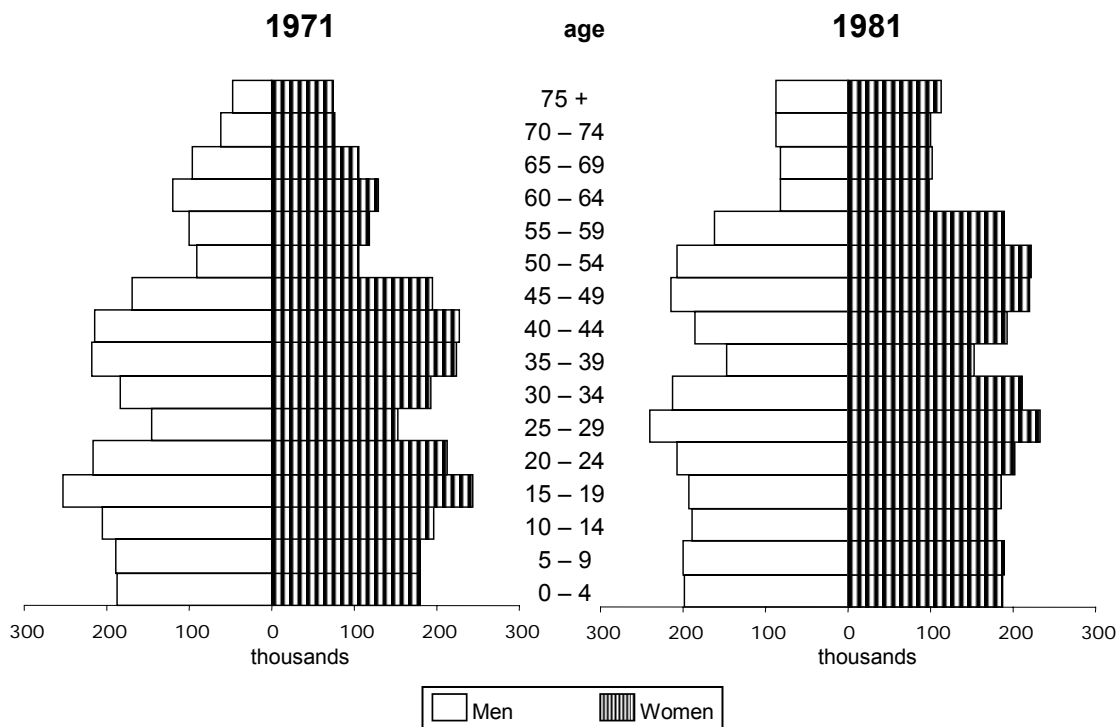
AGE		
Children under one year of age, by months	Years of age	
0 months	0-4	10-14
1	0	
2	1	
3	2	Etc. until
4	3	
5	4	115-119
6	5-9	115
7	5	116
8	6	117
9	7	118
10	8	119
11	9	120
Unknown		Unknown

SIGNS

- = no phenomenon
- 1) = comment
- u = urban settlement

Population, by age and sex 1971, 1981, 1991 and 2002 Censuses

Central Serbia



Population by age and sex 1971, 1981, 1991 and 2002 Censuses

AP Vojvodina



Men Women

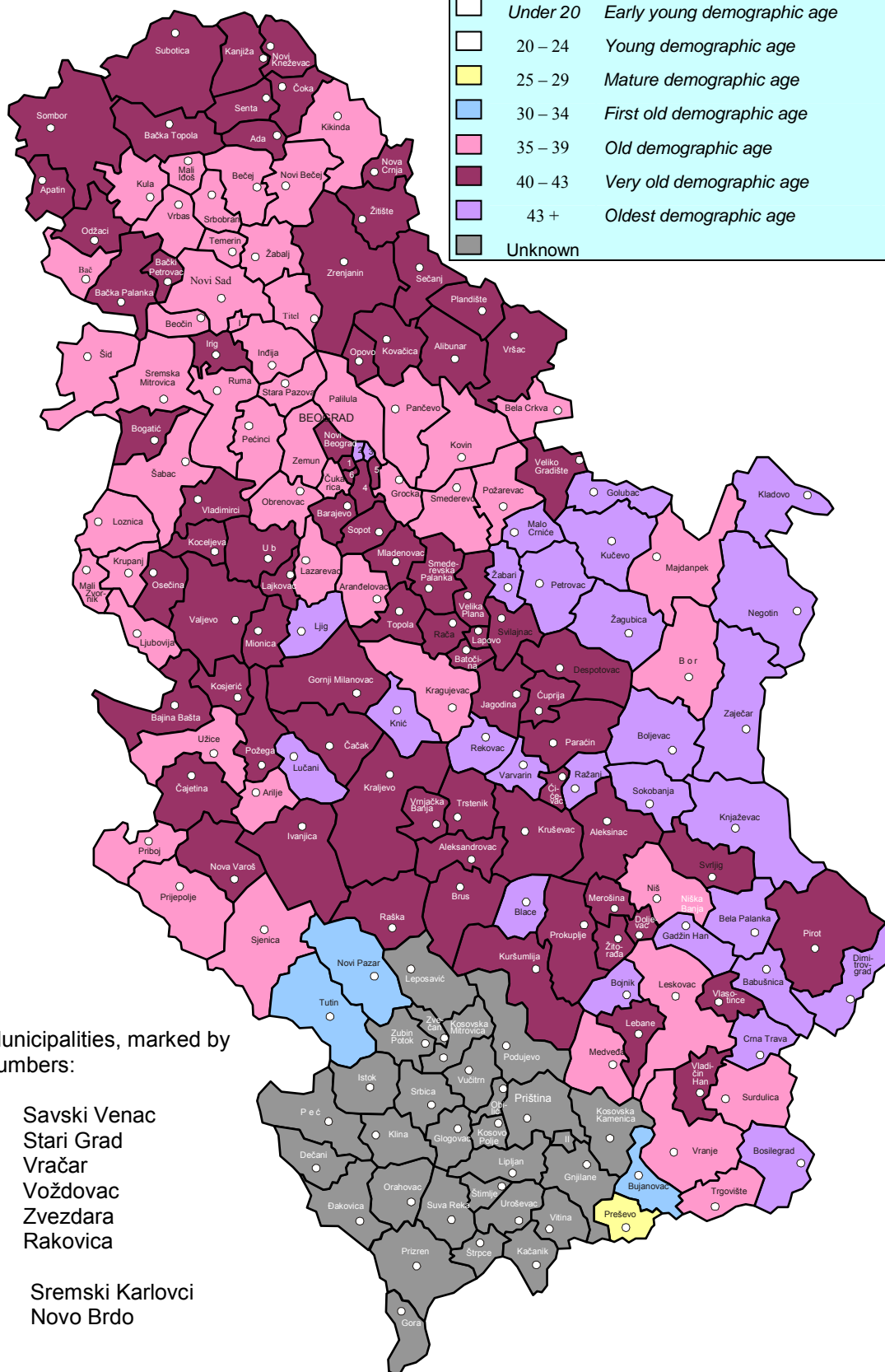


Men Women

Final data of 2002 Census

Demographic age, by municipalities

Average age	Demographic age	Number	%
Under 20	Early young demographic age	-	-
20 – 24	Young demographic age	-	-
25 – 29	Mature demographic age	1	0,6
30 – 34	First old demographic age	3	1,9
35 – 39	Old demographic age	51	31,6
40 – 43	Very old demographic age	74	46,0
43 +	Oldest demographic age	32	19,9
Unknown			



Municipalities, marked by numbers:

1. Savski Venac
2. Stari Grad
3. Vračar
4. Voždovac
5. Zvezdara
6. Rakovica

- I Sremski Karlovci
 II Novo Brdo

Review by localities

POPULATION BY SEX AND AGE

Part one

Name and type of the locality	SEX	Total	Age									
			0-4	5-9	10-14	15-19	20-24	25-29	30-34	35-39	40-44	45-49
REPUBLIC OF SERBIA ¹⁾	t	7498001	342344	394596	439830	495651	512429	504566	476447	486009	531828	621553
	m	3645930	175753	203059	225451	253353	261232	253636	237553	240552	263071	309769
	f	3852071	166591	191537	214379	242298	251197	250930	238894	245457	268757	311784
<i>Urban</i>	t	4225896	192300	219265	247683	290631	310054	301508	279142	282999	312938	368993
	m	2020351	98804	112952	126565	147779	155582	147735	135297	135008	147624	175946
	f	2205545	93496	106313	121118	142852	154472	153773	143845	147991	165314	193047
<i>Other</i>	t	3272105	150044	175331	192147	205020	202375	203058	197305	203010	218890	252560
	m	1625579	76949	90107	98886	105574	105650	105901	102256	105544	115447	133823
	f	1646526	73095	85224	93261	99446	96725	97157	95049	97466	103443	118737
Central Serbia	t	5466009	249760	286762	318034	357874	369988	368612	347168	347775	381732	451958
	m	2660988	128218	147637	163071	182988	188146	184555	172438	171604	188186	224469
	f	2805021	121542	139125	154963	174886	181842	184057	174730	176171	193546	227489
<i>Urban</i>	t	3073601	140149	160122	180919	212563	225224	220464	204495	205192	227475	269981
	m	1469523	71985	82525	92509	108145	112732	107292	98265	96975	106666	128024
	f	1604078	68164	77597	88410	104418	112492	113172	106230	108217	120809	141957
<i>Other</i>	t	2392408	109611	126640	137115	145311	144764	148148	142673	142583	154257	181977
	m	1191465	56233	65112	70562	74843	75414	77263	74173	74629	81520	96445
	f	1200943	53378	61528	66553	70468	69350	70885	68500	67954	72737	85532
Vojvodina	t	2031992	92584	107834	121796	137777	142441	135954	129279	138234	150096	169595
	m	984942	47535	55422	62380	70365	73086	69081	65115	68948	74885	85300
	f	1047050	45049	52412	59416	67412	69355	66873	64164	69286	75211	84295
<i>Urban</i>	t	1152295	52151	59143	66764	78068	84830	81044	74647	77807	85463	99012
	m	550828	26819	30427	34056	39634	42850	40443	37032	38033	40958	47922
	f	601467	25332	28716	32708	38434	41980	40601	37615	39774	44505	51090
<i>Other</i>	t	879697	40433	48691	55032	59709	57611	54910	54632	60427	64633	70583
	m	434114	20716	24995	28324	30731	30236	28638	28083	30915	33927	37378
	f	445583	19717	23696	26708	28978	27375	26272	26549	29512	30706	33205
City of Belgrade	t	1576124	68421	76604	83900	101414	112432	112380	105330	102113	110623	136385
	m	747854	35098	39359	43088	51756	56279	54441	50921	48697	51723	64067
	f	828270	33323	37245	40812	49658	56153	57939	54409	53416	58900	72318
<i>Urban</i>	t	1281801	54305	60413	66103	81354	91479	91977	86509	83749	89308	110577
	m	601088	27905	31012	33854	41322	45493	44106	41376	39539	41066	50766
	f	680713	26400	29401	32249	40032	45986	47871	45133	44210	48242	59811
<i>Other</i>	t	294323	14116	16191	17797	20060	20953	20403	18821	18364	21315	25808
	m	146766	7193	8347	9234	10434	10786	10335	9545	9158	10657	13301
	f	147557	6923	7844	8563	9626	10167	10068	9276	9206	10658	12507
Belgrade-locality	t	1119642	46595	51334	55887	69453	79339	80071	75732	72703	76782	96177
	m	522451	23964	26378	28616	35333	39312	38314	36115	34224	35052	43713
	f	597191	22631	24956	27271	34120	40027	41757	39617	38479	41730	52464

1) See explanations in the Preface

POPULATION BY SEX AND AGE

Part two

and Name type of the locality	SEX	Age							Pre- school children	Adults	Ave- rage age	
		50-54	55-59	60-64	65-69	70-74	75-79	80 and over				un- known
REPUBLIC OF SERBIA¹⁾	t	571353	389185	443784	460406	387284	247338	145477	47921	495327	6030728	40.2
	m	281306	186571	207676	209580	167178	94552	53320	22318	254536	2893187	39.0
	f	290047	202614	236108	250826	220106	152786	92157	25603	240791	3137541	41.5
<i>Urban</i>	t	345950	222765	238486	231774	177373	114972	65980	23083	277033	3398287	39.2
	m	164344	104867	110039	105836	74257	43533	23129	11054	142619	1596195	38.0
	f	181606	117898	128447	125938	103116	71439	42851	12029	134414	1802092	40.4
<i>Other</i>	t	225403	166420	205298	228632	209911	132366	79497	24838	218294	2632441	41.6
	m	116962	81704	97637	103744	92921	51019	30191	11264	111917	1296992	40.2
	f	108441	84716	107661	124888	116990	81347	49306	13574	106377	1335449	42.9
Central Serbia	t	416864	281531	323272	341157	291126	186734	106303	39359	360727	4401822	40.4
	m	204679	135564	152501	156860	127481	73797	40528	18266	185353	2114997	39.2
	f	212185	145967	170771	184297	163645	112937	65775	21093	175374	2286825	41.5
<i>Urban</i>	t	253777	160003	171080	167365	127723	83230	45318	18521	201829	2469396	39.1
	m	119948	75503	79276	77137	54175	32871	16618	8877	103874	1159843	38.0
	f	133829	84500	91804	90228	73548	50359	28700	9644	97955	1309553	40.2
<i>Other</i>	t	163087	121528	152192	173792	163403	103504	60985	20838	158898	1932426	42.1
	m	84731	60061	73225	79723	73306	40926	23910	9389	81479	955154	40.8
	f	78356	61467	78967	94069	90097	62578	37075	11449	77419	977272	43.3
Vojvodina	t	154489	107654	120512	119249	96158	60604	39174	8562	134600	1628906	39.8
	m	76627	51007	55175	52720	39697	20755	12792	4052	69183	778190	38.3
	f	77862	56647	65337	66529	56461	39849	26382	4510	65417	850716	41.3
<i>Urban</i>	t	92173	62762	67406	64409	49650	31742	20662	4562	75204	928891	39.5
	m	44396	29364	30763	28699	20082	10662	6511	2177	38745	436352	38.0
	f	47777	33398	36643	35710	29568	21080	14151	2385	36459	492539	41.0
<i>Other</i>	t	62316	44892	53106	54840	46508	28862	18512	4000	59396	700015	40.2
	m	32231	21643	24412	24021	19615	10093	6281	1875	30438	341838	38.6
	f	30085	23249	28694	30819	26893	18769	12231	2125	28958	358177	41.7
City of Belgrade	t	132349	83863	94118	93414	74979	50202	28434	9163	98207	1288946	40.4
	m	61134	38929	43221	42885	31534	19899	10310	4513	50542	600578	39.1
	f	71215	44934	50897	50529	43445	30303	18124	4650	47665	688368	41.6
<i>Urban</i>	t	109260	69064	77616	76828	60358	41720	23731	7450	77872	1054532	40.6
	m	49484	31414	35061	34944	24923	16556	8582	3685	40125	484659	39.2
	f	59776	37650	42555	41884	35435	25164	15149	3765	37747	569873	41.9
<i>Other</i>	t	23089	14799	16502	16586	14621	8482	4703	1713	20335	234414	39.4
	m	11650	7515	8160	7941	6611	3343	1728	828	10417	115919	38.5
	f	11439	7284	8342	8645	8010	5139	2975	885	9918	118495	40.3
Belgrade-locality	t	96455	61053	68979	68303	54107	38308	21799	6565	66766	926197	41.0
	m	43288	27507	30970	30968	22240	15290	7934	3233	34496	423222	39.5
	f	53167	33546	38009	37335	31867	23018	13865	3332	32270	502975	42.3

1) See explanations in the Preface